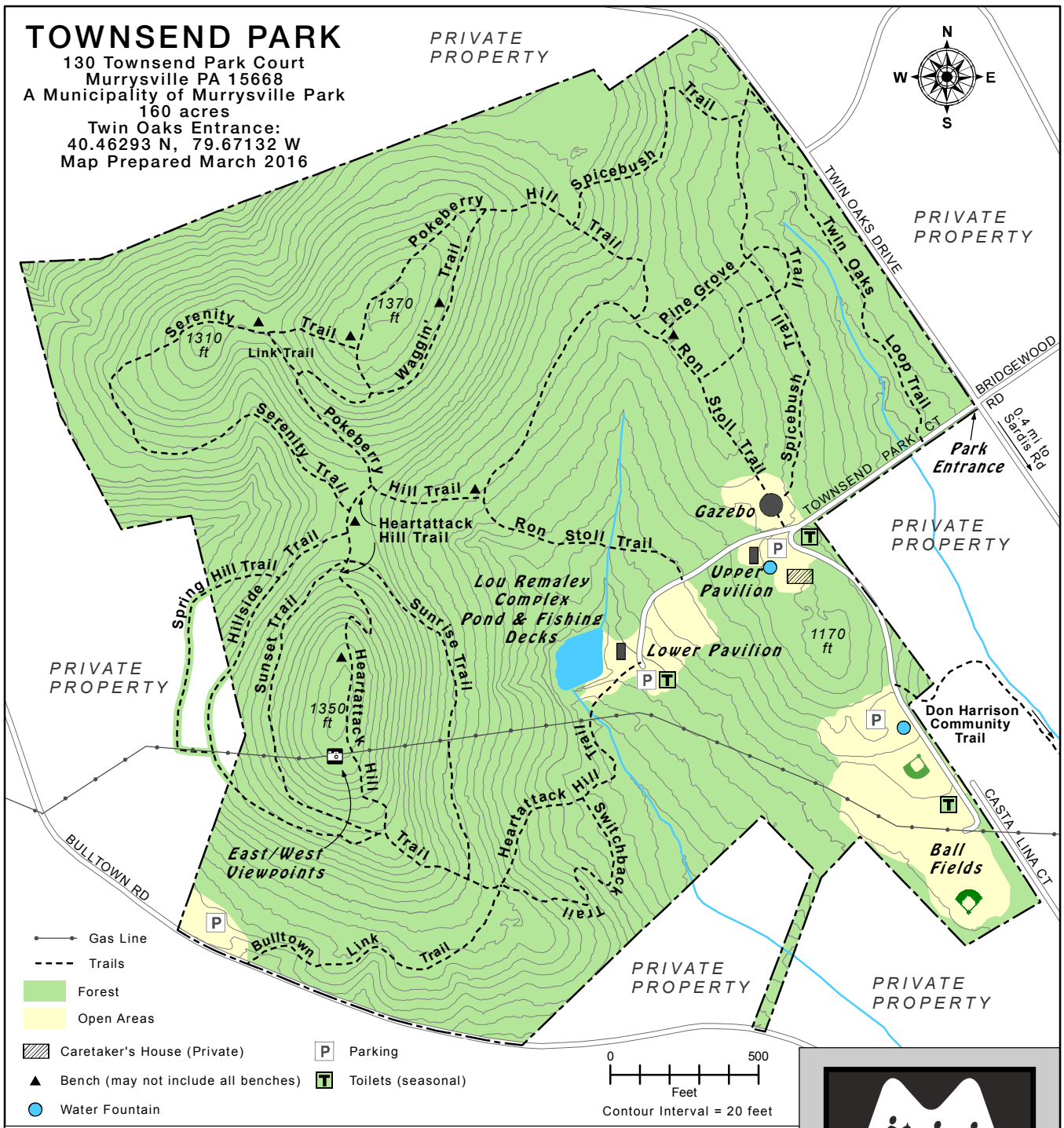
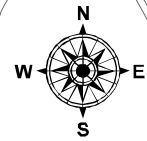


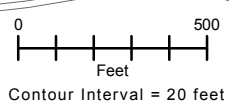
TOWNSEND PARK

130 Townsend Park Court
 Murrysville PA 15668
 A Municipality of Murrysville Park
 160 acres
 Twin Oaks Entrance:
 40.46293 N, 79.67132 W
 Map Prepared March 2016

PRIVATE
PROPERTY



- Gas Line
- Trails
- Forest
- Open Areas
- Caretaker's House (Private)
- Parking
- Bench (may not include all benches)
- Toilets (seasonal)
- Water Fountain



Trail	Description	Trail	Description
Bulltown Link	0.2 mi moderate trail	Spicebush	0.4 mi moderate primary trail
Heartattack Hill	0.6 mi moderate primary trail	Spring Hill	0.2 mi moderate side trail
Hillside	0.3 mi easy side trail	Sunrise	0.2 mi easy side trail
Link	0.03 mi easy short link trail	Sunset	0.2 mi easy side trail
Pine Grove	0.2 mi easy loop trail	Switchback	0.2 mi easy side trail
Pokeberry Hill	0.5 mi moderate primary trail	Twin Oaks	0.3 mi easy trail
Ron Stoll	0.5 mi easy primary loop trail	Loop	0.3 mi easy trail
Serenity	0.4 mi easy back trail	Waggin'	0.1 mi easy side trail
		Don Harrison Community Trail is a 5+ mi cross-Murrysville trail	

Note: All park trails are in the forest. Use of unauthorized trails, which may lead to private property, is discouraged.



Celebrating Outdoor Murrysville

www.MurrysvilleTrails.org

